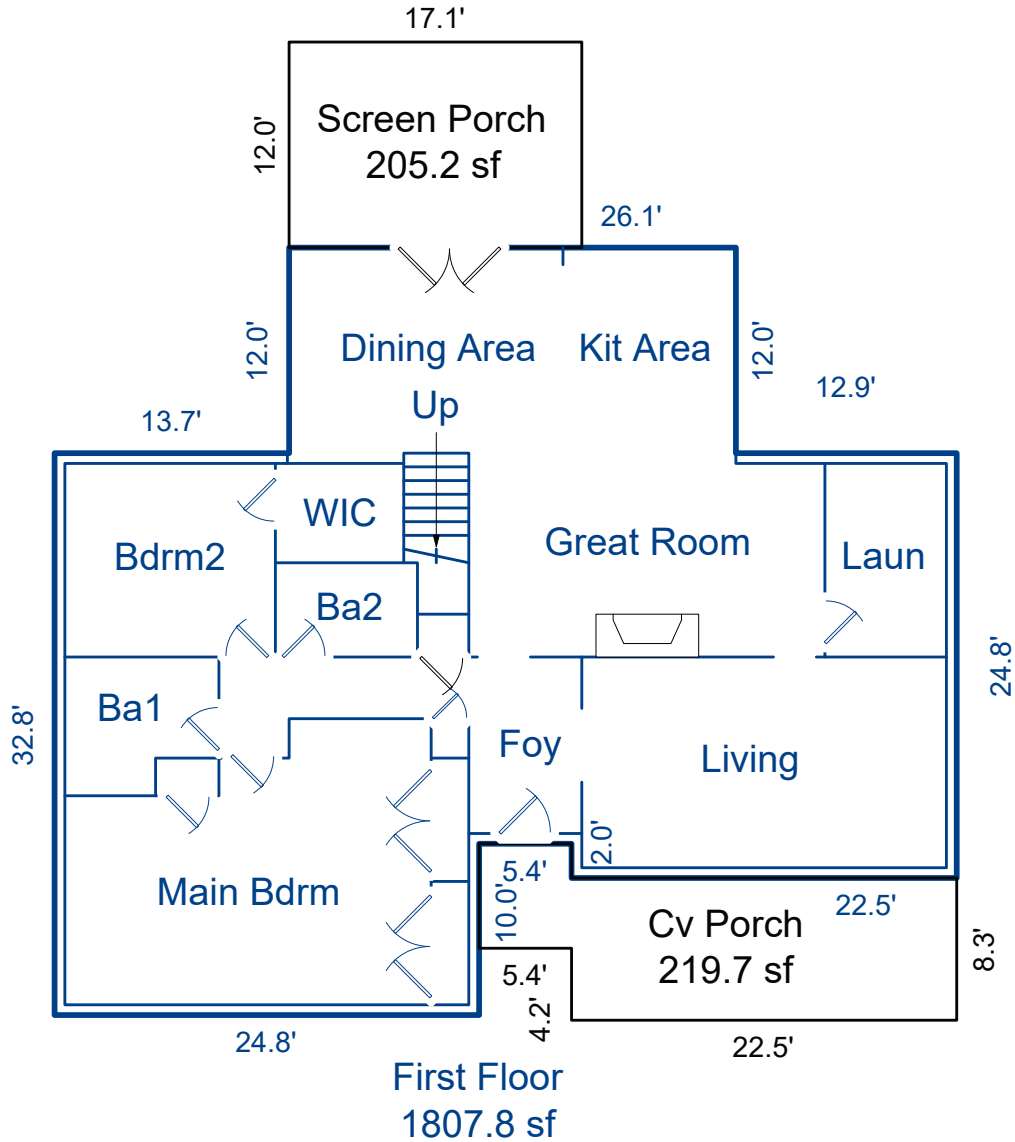


Building Sketch (Page - 1)

Borrower					
Property Address		1313 Dollar Ave			
City	Durham	County	Durham	State	NC
Zip Code		27701			
Lender/Client					

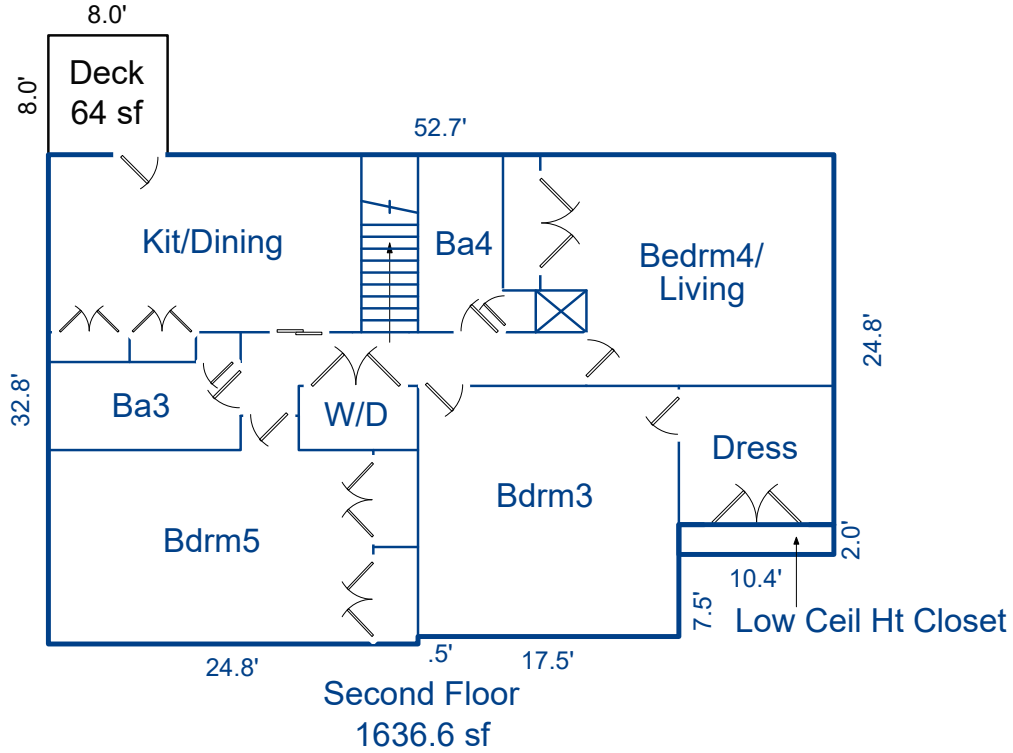


Sketch by ApexSketch

AREA CALCULATIONS SUMMARY						AREA CALCULATIONS BREAKDOWN				
Code	Description	Factor	Net Size	Perimeter	Net Totals	Name	Base x	Height x	Width =	Area
GLA1	First Floor	1.0	1807.8	199.0	1807.8	First Floor	26.1 x	12.0 x	12.0 =	313.2
P/P	Cv Porch	1.0	219.7	76.4			52.7 x	22.8 x	2.0 =	1201.6
	Screen Porch	1.0	205.2	58.2	424.9		22.5 x	2.0 x	10.0 =	45.0
							24.8 x			248.0
	Net LIVABLE	cnt	1 (rounded)		1,808	4 total items			(rounded)	1,808

Building Sketch (Page - 2)

Borrower					
Property Address		1313 Dollar Ave			
City	Durham	County	Durham	State	NC
Zip Code		27701			
Lender/Client					

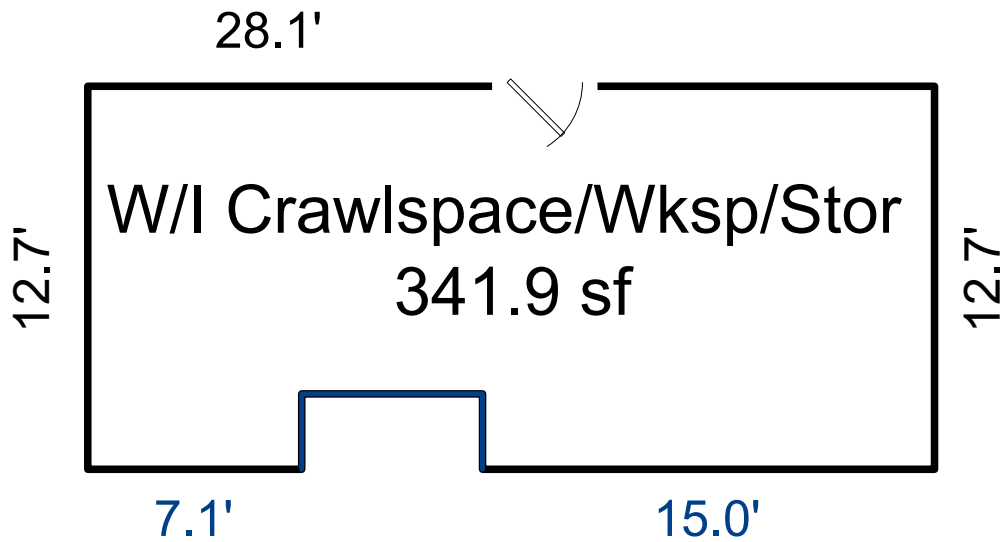


Sketch by ApexSketch

AREA CALCULATIONS SUMMARY						AREA CALCULATIONS BREAKDOWN				
Code	Description	Factor	Net Size	Perimeter	Net Totals	Name	Base x	Height x	Width =	Area
GBA2	Low Ceil Ht Clos	1.0	20.8	24.8	20.8	Low Ceil Ht Close	10.4 x	2.0	=	20.8
GLA2	Second Floor	1.0	1636.6	171.0	1636.6	Second Floor	42.3 x	32.3	=	1366.3
P/P	Deck	1.0	64.0	32.0	64.0		24.8 x	10.4	=	257.9
							24.8 x	0.5	=	12.4
	Net LIVABLE	cnt	1 (rounded)		1,637					
	Net BUILDING	cnt	1 (rounded)		21	4 total items			(rounded)	1,657

Building Sketch (Page - 3)

Borrower							
Property Address	1313 Dollar Ave						
City	Durham	County	Durham	State	NC	Zip Code	27701
Lender/Client							



Sketch by ApexSketch

AREA CALCULATIONS SUMMARY						AREA CALCULATIONS BREAKDOWN				
Code	Description	Factor	Net Size	Perimeter	Net Totals	Name	Base x	Height x	Width =	Area
OTH	W/I Crawlspace/	1.0	341.9	86.6	341.9					
						0 total items (rounded) 0				